



This document is to give residents and spectators information regarding the closed roads for the above rally. Any person in the areas detailed in this document must understand it is an offence to be on a road or verge or in a prohibited area and anyone doing so is liable to be prosecuted under the provisions of The Road Races Act 2016

Schedule 1 Details the Roads to be closed including Times

Schedule 2 Details areas outside the roads which are designated prohibited areas for safety during the running of the event.





SPECTATE SAFELY!

- **Be alert!** Always expect the unexpected.
- Stay at the designated spectator areas.
- Remember that in an accident anything can happen.
- Always follow the instructions of the marshals.

**YOUR SAFETY
YOUR LIFE**



motorsportuk.org
#rallysafety



SCHEDULE 1

RACE AREA

[Paragraph 4]

1 ROADS	2 CLOSURE PERIOD
<p>Oatlands - Shakedown Stage</p> <ul style="list-style-type: none">• B52 Keristal Road from a point 100 metres from the A25 Old Castletown Road to its junction with the A37 Marine Drive.• A37 Marine Drive from its junction with B52 Keristal Road to its junction with the B23 Port Soderick Glen Road.• B23 Port Soderick Glen Road from its junction with the A37 Marine Drive to its junction with the A25 Old Castletown Road.• A25 Old Castletown Road from its junction with the B23 Port Soderick Glen Road to its junction with the B24 Oatlands Road.• B24 Oatlands Road from its junction with the A25 Old Castletown Road to a point adjacent with the entrance to Oatlands Farm.• All side roads from the roads specified above.	<p>Friday 10 May 2024 9.00 am – 12.30 pm</p>
<p>Pooil Vaash - Stages 1 and 2</p> <ul style="list-style-type: none">• B33 Kentraugh Mill Road from its junction with the Ballagill Estate to its junction with the A5 Castletown to Port Erin Road.• A5 Castletown to Port Erin Road from its junction with the B33 Kentraugh Mill Road to the westernmost junction of the D45 Pooil Vaash Road at Fishers Hill.• D45 Pooil Vaash Road for its entire length.• A5 Castletown to Port Erin Road from its easternmost junction with the D45 Pooil Vaash Road to its junction with the A28 Ballanorris (New) Road at Ballakeighan.• A28 Ballanorris (New) Road from its junction with the A5 Castletown By-Pass Road to a point adjacent to the bridge over the railway crossing by Ballabeg Railway Station.• All side roads from the roads specified above.	<p>Friday 10 May 2024 10.45 am – 3.15pm</p>
<p>Eairy - Stage 3</p> <ul style="list-style-type: none">• C21 Ballacutchel Road from a point 100 metres north of the entrance to Ballaglonney Farm to its junction with the A24 Douglas to Foxdale Road.• A24 Douglas to Foxdale Road from its junction with the C21 Ballacutchel Road to its junction with the B37 Rheligh Road.• B37 Rheligh Road through its junction with the A26 Braaid to Ballasalla Road at Red Lion crossroads to its junction with the C20 Rheast (Mullinaragher) Road.• C20 Rheast (Mullinaragher) Road from its junction with the Rheligh Road to its junction with the A26 Ballasalla to St Marks Road.• A26 Ballasalla to St Marks Road from its junction with the C20 Rheast (Mullinaragher) Road to its junction with the B35 Garth Road.	<p>Friday 10 May 2024 11.30 am – 3.40 pm</p>

SCHEDULE 1

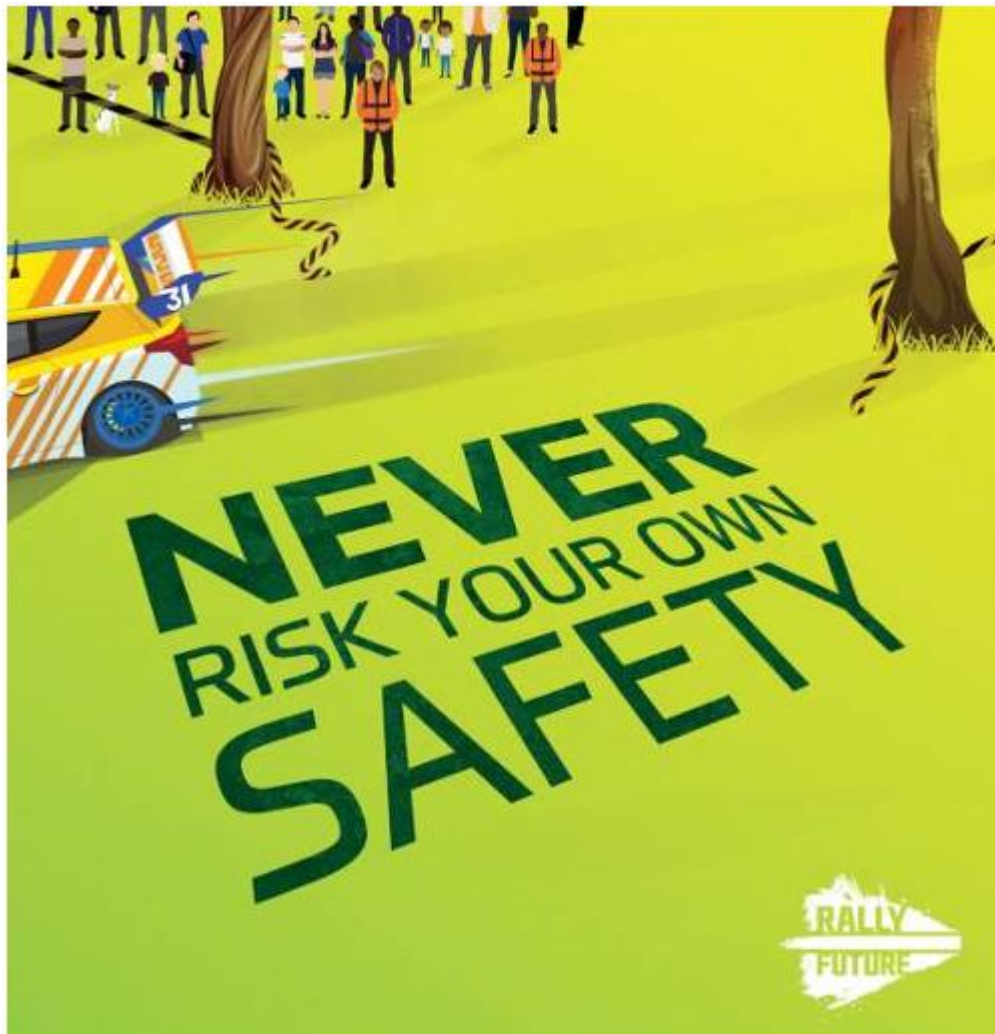
<ul style="list-style-type: none"> • B35 Garth Road from its junction with the A26 Ballasalla to St Marks Road to its junction with the B36 Tosaby Road. • B36 Tosaby Road from its junction with the B35 Garth Road to a point 300 metres prior to its junction with the A24 Foxdale Road. • All side roads from the roads specified above. 	
<p>Injebreck – Stage 4</p> <ul style="list-style-type: none"> • D19 Little London Road from its junction with the A3 Castletown to Ramsey Road to its junction with the B10 Beinn-y-Phott Road. • B10 Beinn-y-Phott Road from its junction with the D19 Little London Road to its junction with the B22 West Baldwin Road. • B22 West Baldwin Road from its junction with the B10 Beinn-y-Phott Road to its northernmost junction with the C9 Ballamodda Road. • C9 Ballamodda Road from its northernmost junction with the B22 West Baldwin Road to its southernmost junction with the B22 West Baldwin Road. • All side roads from the roads specified above. 	<p>Friday 10 May 2024 12.00 pm – 4.30 pm</p>
<p>Keristal - Stage 5</p> <ul style="list-style-type: none"> • B52 Keristal Road from a point 100 metres from the A25 Old Castletown Road to its junction with the A37 Marine Drive. • A37 Marine Drive from its junction with the B52 Keristal Road to its junction with the B23 Port Soderick Glen Road. • B23 Port Soderick Glen Road from its junction with the A37 Marine Drive to its junction with the A25 Old Castletown Road. • A25 Old Castletown Road from its junction with the B23 Port Soderick Glen Road to its junction with the A5 Douglas to Port Erin Road at the Blackboards. • All side roads from the roads specified above. 	<p>Friday 10 May 2024 6.00 pm – 10.45 pm</p>
<p>Balladoole - Stages 6 and 7</p> <ul style="list-style-type: none"> • B33 Kentraugh Mill Road from its junction with the Ballagill Estate to its junction with the A5 Castletown to Port Erin Road. • A5 Castletown to Port Erin Road from its junction with the B33 Kentraugh Mill Road to its westernmost junction of the D45 Pooil Vaaish Road. • D45 Pooil Vaaish Road for its entire length. • A5 Castletown to Port Erin Road from its easternmost junction with the D45 Pooil Vaaish Road to its junction with the A3 Castletown to Ramsey Road at Castletown Corner. • C361 Arbory Road from its junction with the A5 Castletown to Port Erin Road to a point adjacent to the Southern 100 Clubhouse entrance. • All side roads from the roads specified above – including the Southern 100 Pit Lane Link Road. 	<p>Friday 10 May 2024 6.30 pm – 11.15pm</p>
<p>Ellerslie - Stage 8</p> <ul style="list-style-type: none"> • C21 Ballacutchel Road from a point 100 metres north of the entrance to Ballaglonney Farm to its junction with the A24 Douglas to Foxdale Road. • A24 Douglas to Foxdale Road from its junction with the C21 	<p>Friday 10 May 2024 7.15 pm – 11.59pm</p>

<p>Ballacutchel Road to its junction with the B37 Rheligh Road.</p> <ul style="list-style-type: none"> • B37 Rheligh Road through its junction with the A26 Braaid to Ballasalla Road at Red Lion crossroads to its junction with the C20 Rheast (Mullinaragher) Road. • C20 Rheast (Mullinaragher) Road from its junction with the B37 Rheligh Road to its junction with the A26 Ballasalla to St Marks Road. • A26 Ballasalla to St Marks Road from its junction with the C20 Rheast (Mullinaragher) Road to its junction with the B35 Garth Road. • B35 Garth Road from its junction with the A26 Ballasalla to St Marks Road to its junction with the B36 Tosaby Road. • B36 Tosaby Road from its junction with the B35 Garth Road to its junction with the U53 Stoney Mountain Road. • U53 Stoney Mountain Road from its junction with the B36 Tosaby Road to its junction with the A24 East Foxdale Road. • A24 East Foxdale Road from its junction with the U53 Stoney Mountain Road to its junction with the C34 Lhoobs Road. • C34 Lhoobs Road from its junction with the A24 Foxdale Road to its junction with the C33 Archallaghan Road. • C33 Archallaghan Road from its junction with the C34 Lhoobs Road to its junction with the A24 Foxdale Road. • A24 Foxdale Road from its junction with the C33 Archallaghan Road to its junction with the B35 Garth Road. • B35 Garth Road from its junction with the A24 Foxdale Road to its junction with the C11 Ellerslie Farm Lane. • All side roads from the roads specified above. 	
<p>Little London - Stage 9</p> <ul style="list-style-type: none"> • D19 Little London Road from its junction with the A3 Castletown to Ramsey Road to its junction with the B10 Beinn-y-Phott (Sartfell) Road. • B10 Beinn-y-Phott (Sartfell) Road from its junction with the D19 Little London Road to its junction with the B22 West Baldwin Road. • B22 West Baldwin Road from its junction with the B10 Beinn-y-Phott (Sartfell) Road to its southernmost junction of the C9 Ballamodda Road at Baldwin Bridge. • C9 Ballamodda Road from its junction with the B22 West Baldwin Road to its junction with the B21 East Baldwin Road at the top of Algare. • B21 East Baldwin Road from its junction with the C9 Ballamodda Road to its junction with the A22 Ballaoates Road. • A22 Ballaoates Road from its junction with the B21 East Baldwin Road to its junction with the C10 Scollag Road. • C10 Scollag Road from its junction with the A22 Ballaoates Road to its junction with the A6 Johnny Watterson Lane. • All side roads from the roads specified above. 	<p style="text-align: center;">Friday 10 May 2024 8.00 pm – 00.30 am</p>
<p>Switchback Stages - 10 and 13</p> <ul style="list-style-type: none"> • C3 Switchback Road from its junction with the A20 Poortown 	<p style="text-align: center;">Saturday</p>

SCHEDULE 1

<p>Road to its junction with the D20 Ballagyr Lane.</p> <ul style="list-style-type: none"> • D20 Ballagyr Lane from its junction with the C3 Switchback Road to its junction with the D76 Lhergydhoo Link Road. • D76 Lhergydhoo Link Road from its junction with the D20 Ballagyr Lane to its junction with the A4 Peel to Kirk Michael Coast Road. • A4 Peel to Kirk Michael Coast Road from its junction with the D76 Lhergydhoo Link Road to its junction with the D61 Lhergydhoo Road. • D61 Lhergydhoo Road from its junction with the A4 Peel to Kirk Michael Coast Road to its junction with the C3 Switchback Road. • C3 Switchback Road from its junction with the D61 Lhergydhoo Road to its junction with the A4 Peel to Kirk Michael Coast Road. • A4 Kirk Michael to Peel Coast Road from its junction with the C3 Switchback Road to its junction with the C4 Ballaleigh Road. • C4 Ballaleigh Road from its junction with the A4 Kirk Michael to Peel Coast Road to its junction with the A3 Castletown to Ramsey Road. • All side roads from the roads specified above. 	<p>11 May 2024 8.00 am – 3.30 pm</p>
<p>St Judes Stages - 11 and 14</p> <ul style="list-style-type: none"> • B6 Smeale Road from, but not including, its entrance to Ballalough Estate to its junction with the A10 Jurby Coast Road. • A10 Jurby Coast Road from its junction with B6 Smeale Road to its junction with the B13 Polly Road. • B13 Polly Road from its junction with the A10 Jurby Coast Road to its junction with the B3 Jurby East Road. • B3 Jurby East Road from its junction with the B13 Polly Road to its junction with the C7 Rhendhoo Road. • C7 Rhendhoo Road from its junction with the B3 Jurby East Road to its junction with the A13 Jurby Road. • A13 Jurby Road from its junction with the C7 Rhendhoo Road to its westernmost junction with the D7 West Craig Loop Road. • D7 West Craig Loop Road for its entire length. • A13 Jurby Road from its easternmost junction with the D7 West Craig Loop Road to its junction with the A17 St Judes Road. • A17 Andreas Road from its junction with the A13 Jurby Road at St Judes Crossroads to its junction with the B7 Regaby West Road. • B7 Regaby West Road from its junction with the A17 Andreas Road to its junction with the B14 Bernahara Road. • B14 Bernahara Road from its junction with the B7 Regaby West Road to its junction with the A9 Andreas Road. • A9 Andreas Road from its junction with the B14 Bernahara Road to its junction with the C14 Ballacorey Road. • C14 Ballacorey Road from its junction with the A9 Andreas Road to its junction with the C36 Grenaby Road. • C36 Grenaby Road from its junction with the C14 Ballacorey Road to its junction with the C15 Nassau (Dog Mills) Road. 	<p>Saturday 11 May 2024 9.00 am – 4.30 pm</p>


<ul style="list-style-type: none"> • C15 Nassau (Dog Mills) Road from its junction with the C36 Grenaby Road to the grass triangle at the entrance to Glascoe Beg veterinary surgery. • All side roads from the roads specified above. 	
<p>The Baldwins Stages - 12 and 15</p> <ul style="list-style-type: none"> • C37 Druidale Road from its junction with the C37 Ballaugh Glen Road to its junction with the B10 Beinn-y-Phott (Sartfell) Road. • B10 Beinn-y-Phott (Sartfell) Road from its junction with the C37 Druidale Road up to and including the link road to the B22 West Baldwin Road. • B22 West Baldwin Road from its junction with the B10 Beinn-y-Phott (Sartfell) Road to the southernmost junction of the C9 Ballamodda Road. • C9 Ballamodda Road from its junction with the B22 West Baldwin Road to its junction with the B21 East Baldwin Road at the top of Algare. • B21 East Baldwin Road from its junction with the C9 Ballamodda Road to its junction with the A22 Ballaoates Road. • A22 Ballaoates Road from its junction with the B21 East Baldwin Road to its junction with the C10 Scollag Road. • C10 Scollag Road from its junction with the A22 Ballaoates Road to its junction with the A6 Johnny Watterson Lane. • All side roads from the roads specified above. 	<p style="text-align: center;">Saturday 11 May 2024 09.45 am – 5.15 pm</p>



The illustration shows a rally car with the number 31 on the left, driving on a road. In the background, a crowd of spectators is gathered on a grassy area with trees. The overall scene is set against a light green background.

NEVER RISK YOUR OWN SAFETY

**RALLY
FUTURE**



WARNING
MOTOR SPORT
CAN BE
DANGEROUS
Always wear your seat belt and please do not drink and drive
WARNING!
YOU ARE APPROACHING A
MOTOR RALLY SPECIAL STAGE

Spectate Safely


A safe rally is a good rally
If one car goes off, the next might too. If you **have** to assist then always ensure that one person acts as lookout.

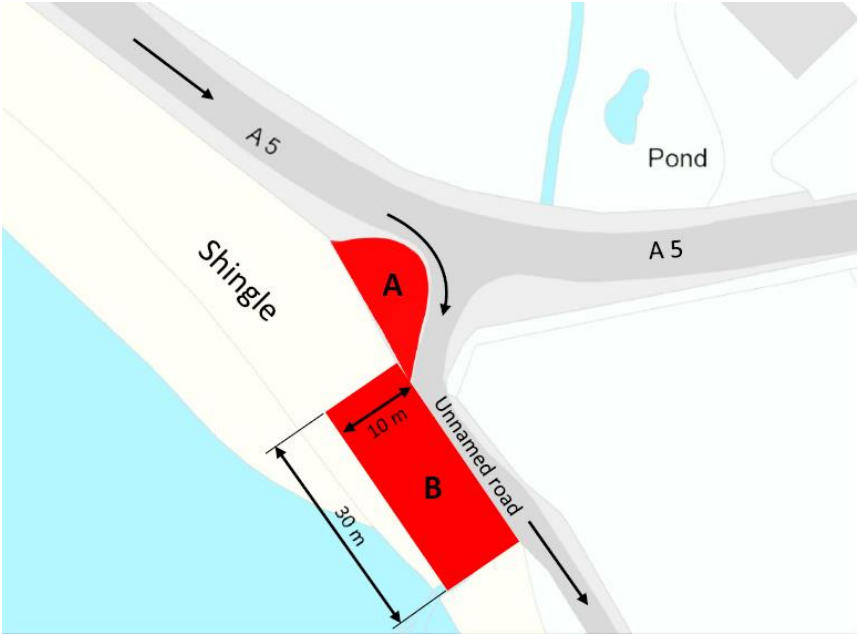
[#rallysafety](#) motorsportuk.org/rallysafety



SCHEDULE 2

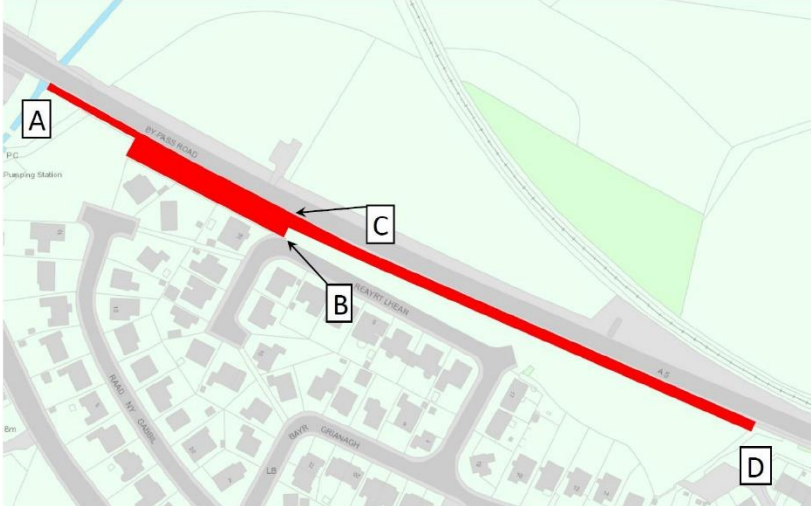

PROHIBITED AND RESTRICTED AREAS

[Article 9]


REF	AREA	CLOSURE PERIOD
A	<p>PROHIBITED AREA –</p> <p>Stage(s): 1 & 2 Pooil Vaish; and 6 & 7 Balladoole</p> <p>Location: Junction 3</p> <p>A – The wall on the RHS of the Kentraugh Back Road from a point A1 at the access lane to point A2 at the end of the wall where the Kentraugh Back Road meets the A5.</p> <p>B – (Tidal) Area extending 5m from the edge of the carriageway onto the foreshore, from point B1 opposite the end of the wall at the point where the Kentraugh Back Road joins the A5, to point B2 where the first red/white tape is located across the A5.</p> 	<p>Friday 10 May 2024</p> <p>10.45 am – 3.15 pm; and 6.30 pm – 11.15 pm</p>
B	<p>PROHIBITED AREA –</p> <p>Stage(s): 1 & 2 Pooil Vaish; and 6 & 7 Balladoole</p> <p>Location: Junction 5</p>	<p>Friday 10 May 2024</p> <p>10.45 am – 3.15 pm; and</p>

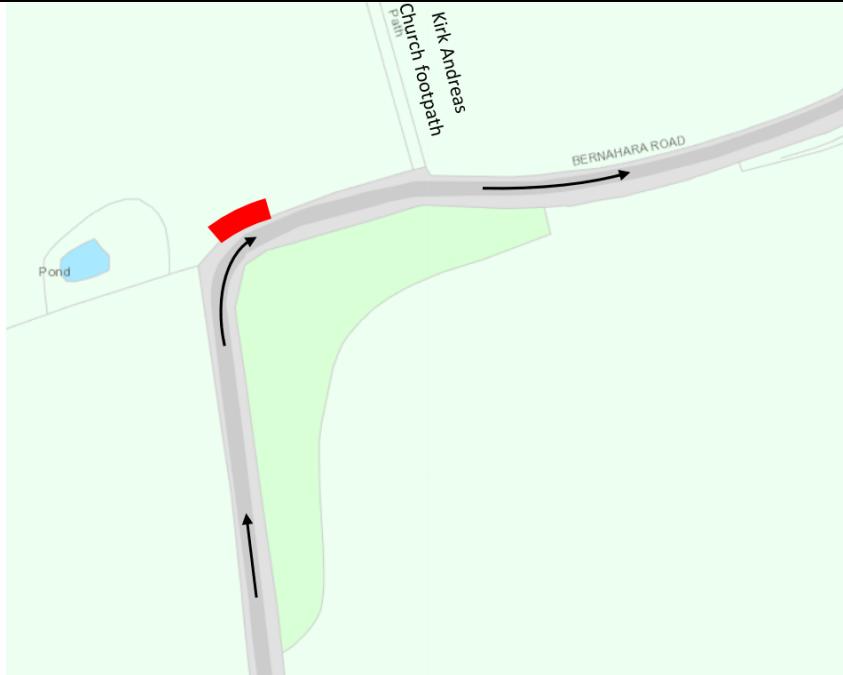
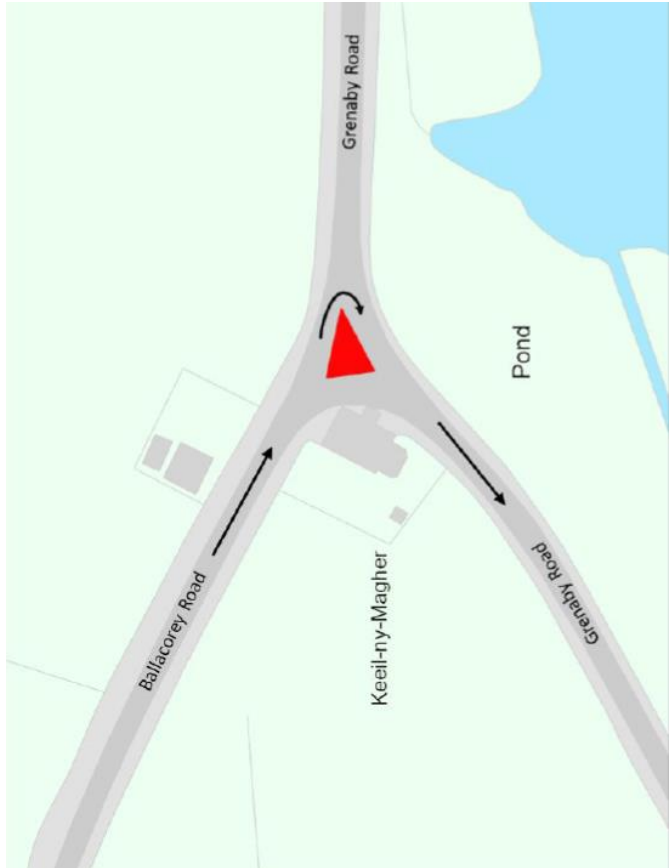
	<p>A - The entire tarmac car park area adjacent to the foreshore immediately south-west of the A5 junction with the unnamed road.</p> <p>B - (Tidal) Area on the right-hand side of the unnamed road, extending 10m back from the edge of the carriageway onto the foreshore. Depth 10m x 30m long, along the unfenced section of the unnamed road.</p> 	<p>6.30 pm – 11.15 pm</p>
<p>C</p>	<p>PROHIBITED AREA –</p> <p>Stage: 4 Injebreck; and 9 Little London Location – 4/5/6</p> <p>A – The entire triangular area of land between the junction of the B10/B22 and the link road joining the B10 and B22.</p> <p>B – The section of land from the link road that separates the B10 and B22 up to the fenced area at the B22 cattle grid and the section of land from the B22 at the cattle grid for a length of 50 metres to a depth of five metres from the road edge abutting said land.</p>	<p>Friday 10 May 2024</p> <p>12.00 pm – 4.30 pm; and 8.00 pm – 00:30 am</p>

		
<p>D</p>	<p>RESTRICTED AREA –</p> <p>Stages: 6 & 7 Balladoole Location - Junction 10/11</p> <p>The entire triangular grass area and pavements on the left-hand side of the unnamed slip road which connects the A5 to the Arbory Road, immediately west of the Arbory Road’s junction with the A5.</p> 	<p>Friday 10 May 2024</p> <p>6.30 pm – 11.15 pm</p>
<p>E</p>	<p>PROHIBITED AREA –</p> <p>Stages: 6 & 7 Balladoole Location - Junction 12</p>	<p>Friday 10 May 2024</p> <p>6.30 pm – 11.15 pm</p>

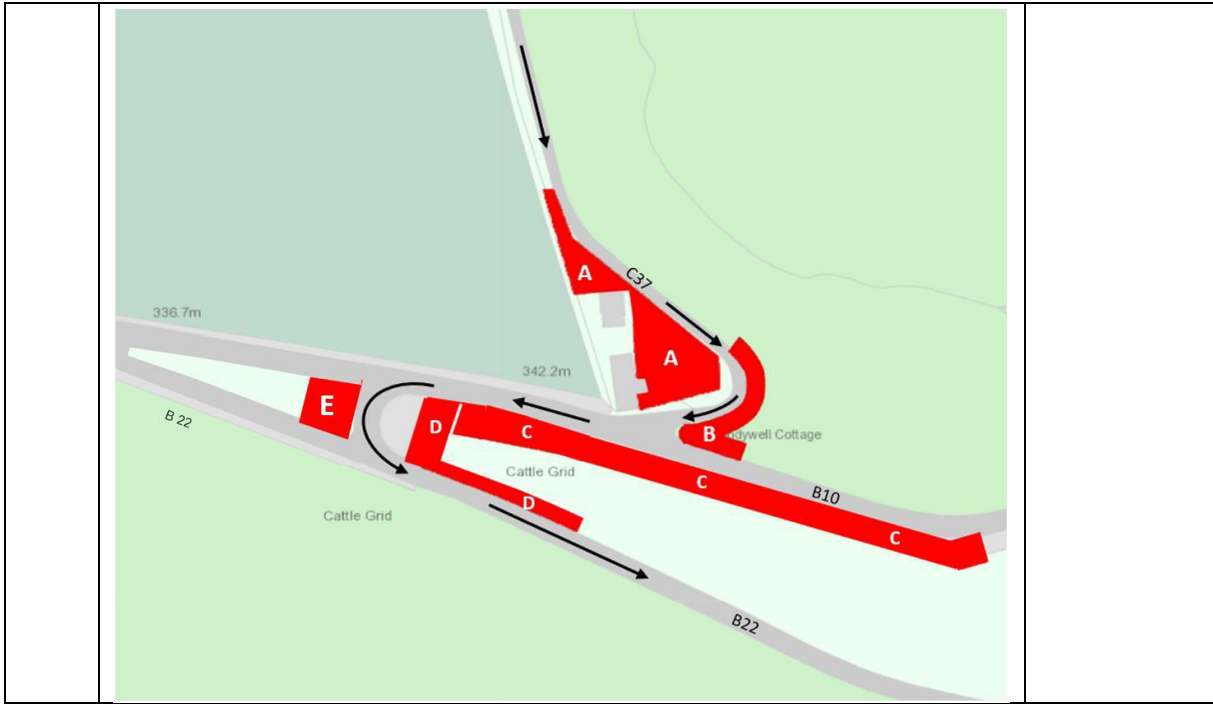
	<p>The area of land on the southern side of the A5, from the edge of the carriageway to the boundary of the properties from point "A" at the yellow railings where the A5 ByPass Road crosses the stream, to point "B" at the end of the wall running parallel to REAYRT LHEAN. The area of land on the southern side of the A5, from the edge of the carriageway to the treeline running parallel to the A5 from point "C" to point "D" at the bus stop on the southern side of the A5.</p> 	
<p>F</p>	<p>PROHIBITED AREA –</p> <p>Stages: 3 Eairy and 8 Ellerslie</p> <p>The entire grass area adjacent to the carriageway, situated immediately north-east of the junction of the A26 and A24.</p> 	<p>Friday 10 May 2024</p> <p>11.30 am – 3.40 pm; and 7:15 pm – 11.59 pm</p>

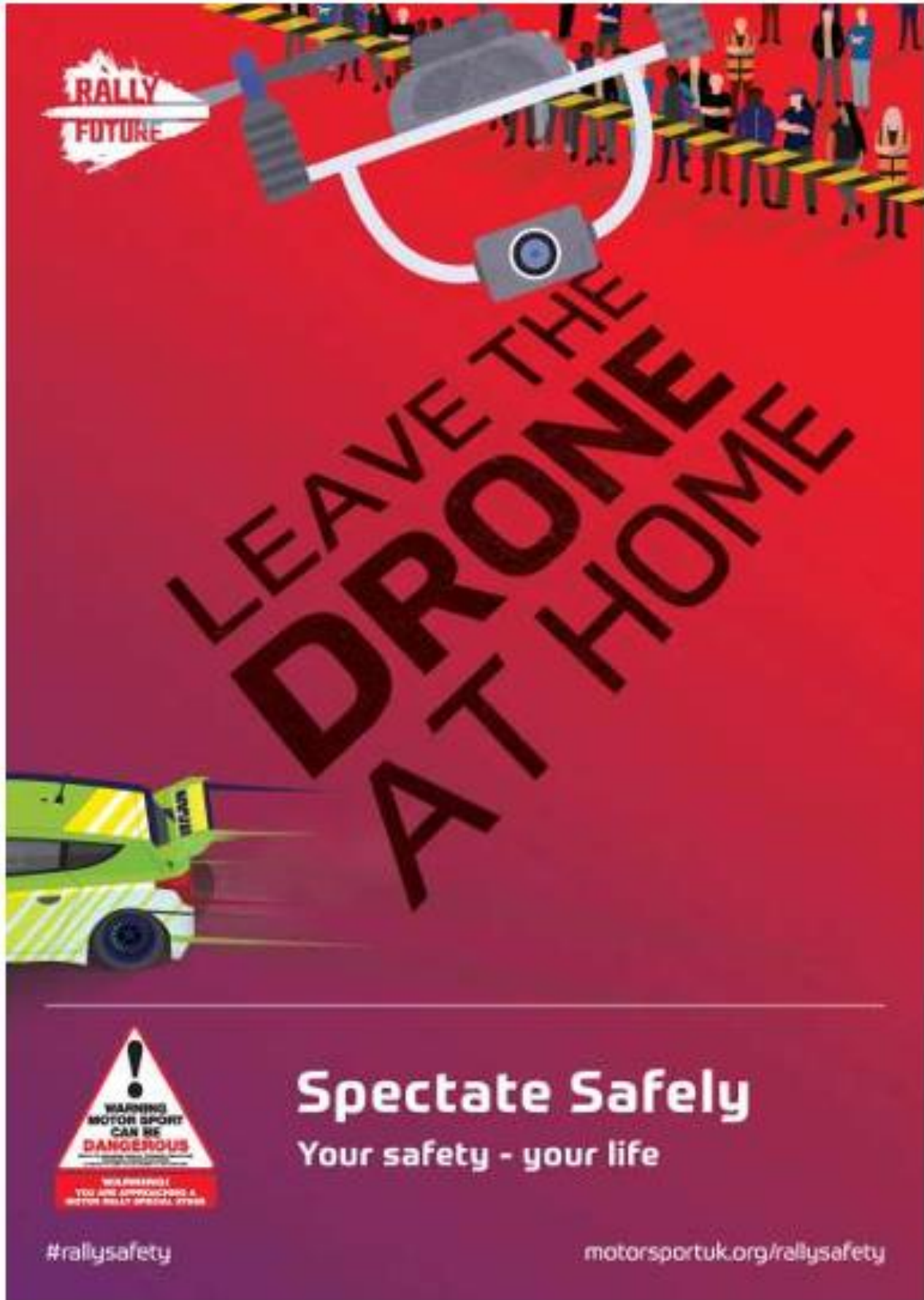
SCHEDULE 2

<p>G</p>	<p>PROHIBITED AREA –</p> <p>Stages: 10 & 13 Switchback Location: Junction 2</p> <p>The grass verge on both sides of the C3 SWITCHBACK ROAD from its junction with the C25 STAARVEY ROAD as far as the entrance to the property “THE KEW” on the SWITCHBACK ROAD.</p> 	<p>Saturday 11 May 2024 8.00 am – 3.30 pm</p>
<p>H</p>	<p>PROHIBITED AREA –</p> <p>Stages: 11 & 14 St Judes</p> <p>Area of land extending 5m deep behind, and 5m either side of the gateway before the Kirk Andreas Church footpath on the Bernahara Road.</p>	<p>Saturday 11 May 2024 9.00 am – 4.30 pm</p>

		
<p>I</p>	<p>PROHIBITED AREA –</p> <p>Stages: 11 & 14 St Judes</p> <p>Location: Junction 20</p> <p>The triangular grass area at the junction of the Ballacorey Road with Grenaby Road.</p> 	<p>Saturday 11 May 2024</p> <p>9.00 am – 4.30 pm</p>

<p>J</p>	<p>PROHIBITED AREA –</p> <p>Stages: 12 & 15 Baldwins Location: Junctions 9/10/11/12</p> <p>A - The parcel of land that encompasses Brandywell Cottage from the point of the cattle grid sign alongside the wall that abounds the property up to the garage doors and following the established fencing to its intersection of the B10 Beinn Pott Road with its junction with the C37 Druidale Road to include the area to the front of Brandywell cottage.</p> <p>B - The parcel of land to the northeast of the intersection of the B10 Beinn Pott Road with the C37 Druidale Road for a distance of 25 metres and depth of 10 metres, and the B10 Beinn Pott Road from its intersection with the C37 Druidale Road for a distance of 25 metres and depth of 10 metres.</p> <p>C - Section of land from the concrete water tank on the B10 Beinn Pott Road (approximately 150 metres from the property known as Brandywell Cottage) including the water tank and the fence line. The prohibited area will extend from the edge of the carriageway to a depth 3 metres behind the fence line, and beyond the cattle grid at Brandywell Cottage until it meets the link road.</p> <p>D - The section of land from the link road that separates the B10 and B22 up to the fenced area at the B22 cattle grid and the section of land from the B22 at the cattle grid for a length of 50 metres to a depth of five metres from the road edge abutting said land.</p> <p>E – The triangular section of land from the link road that separates the B10 and B22 for a depth of 5 metres from the road edge abutting said land.</p>	<p>Saturday 11 May 2024</p> <p>9.45am – 5.15pm</p>
-----------------	---	--





RALLY FUTURE

LEAVE THE DRONE AT HOME

Spectate Safely
Your safety - your life

WARNING
MOTOR SPORT CAN BE DANGEROUS

WARNING!
YOU ARE ENCOURAGED & MOTIVATED BY OTHERS TO TAKE RISKY DECISIONS

#rallysafety

motorsportuk.org/rallysafety

A rally poster with a yellow background. At the top, a crowd of spectators is gathered behind a black safety line. A rally car is shown driving on a track. The text "RESPECT THE MARSHALS" is written in large, white, slanted letters across the center. In the bottom left corner, there is a triangular warning sign with a black exclamation mark and the text "CAUTION! RALLY CAR". Below the sign, the text reads "Spectate Safely" and "Your safety - your life". At the bottom, the hashtag "#rallysafety" and the website "motorsport.org.uk/safety" are displayed.

A rally poster with a red background. At the top, a crowd of spectators is gathered behind a black safety line. A rally car is shown driving on a track. The text "DON'T WALK ON THE STAGE" is written in large, white, slanted letters across the center. In the bottom left corner, there is a triangular warning sign with a black exclamation mark and the text "CAUTION! RALLY CAR". Below the sign, the text reads "Spectate Safely" and "Your safety - your life". Below that, it says "Be alert when watching or walking. Respect the tape and signage. Keep children and pets under control." At the bottom, the hashtag "#rallysafety" and the website "motorsport.org.uk/safety" are displayed.

A rally poster with a blue background. At the top, a crowd of spectators is gathered behind a black safety line. A rally car is shown driving on a track. The text "STAND WELL BACK" is written in large, white, slanted letters across the center. In the bottom left corner, there is a triangular warning sign with a black exclamation mark and the text "CAUTION! RALLY CAR". Below the sign, the text reads "Spectate Safely" and "Your safety - your life". Below that, it says "Stay behind the line. Stand back in a bank. Never look the track level." At the bottom, the hashtag "#rallysafety" and the website "motorsport.org.uk/safety" are displayed.

A rally poster with a white background. At the top, a crowd of spectators is gathered behind a black safety line. A rally car is shown driving on a track. The text "EXPECT THE UNEXPECTED" is written in large, blue, slanted letters across the center. In the bottom left corner, there is a triangular warning sign with a black exclamation mark and the text "CAUTION! RALLY CAR". Below the sign, the text reads "Spectate Safely" and "Your safety - your life". Below that, it says "Stay at the designated spectator areas. Remember that in an accident anything can happen. Always follow the instructions of the marshals." At the bottom, the hashtag "#rallysafety" and the website "motorsport.org.uk/safety" are displayed.